

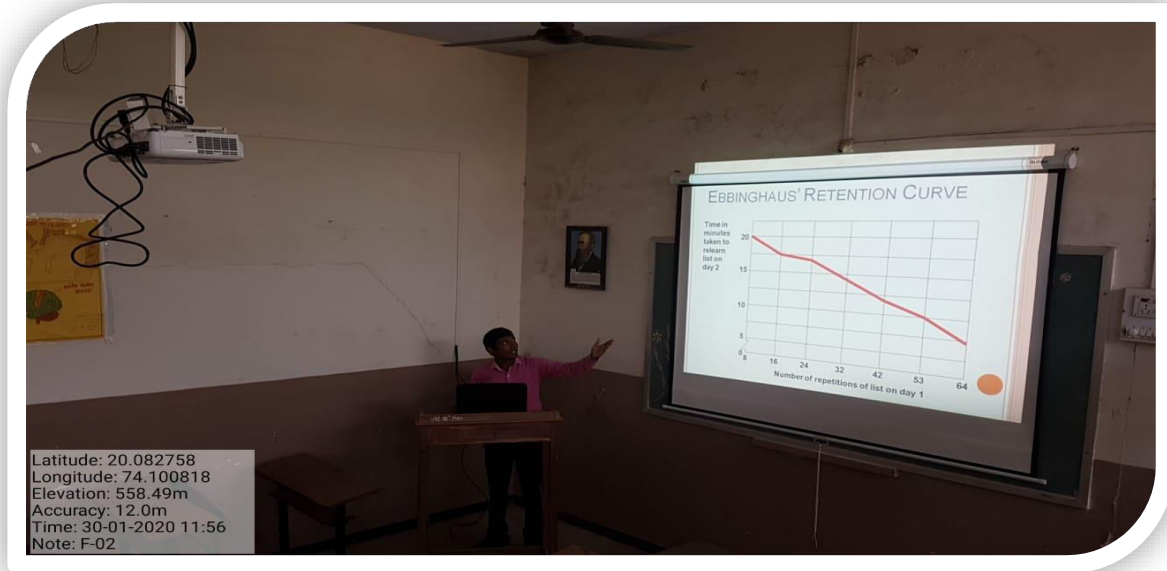
4.1.3 – Number of classrooms and seminar halls with ICT – enabled facilities such as smart class, LMS, etc

METRIC NO 4.1.3

ADDITIONAL INFORMATION

GEO TAGGED PHOTOS OF CLASSROOM WITH LCD FACILITIES


ROOM No. F2




ROOM No. F 3



ROOM No. F 5



ROOM No. F 8



ROOM No. F12




ROOM No. F 15



ROOM No. F 19



ROOM No. F 20




ROOM No. F23



Latitude: 20.082868
Longitude: 74.100915
Elevation: 523.63m
Accuracy: 192.0m
Time: 30-01-2020 10:45
Note: F-23

GEO TAGGED PHOTOS OF CLASSROOM WITH ICT FACILITIES

ROOM No. G5



ROOM No. F 6



ROOM NO. F7



ROOM NO. F9



ROOM NO. F11



ROOM NO. F16



ROOM No. F18



Latitude: 20.077675
Longitude: 74.108208
Accuracy: 2568.0m
Time: 30-01-2020 10:36
Note: F-18 Marathi

GEO TAGGED PHOTOS OF SEMINAR HALL WITH LCD FACILITIES

ROOM No. Fo



ROOM No.



